

Path: R:\AEP\69045_Shipe_Road-Kings_River\GIS\DataFiles\ArcDocs\Exhibits\Exhibit_1_ApplicationRoutes.mxd kstaver 3/26/2013
 COPYRIGHT © 2013 BURNS & MCDONNELL ENGINEERING COMPANY, INC.

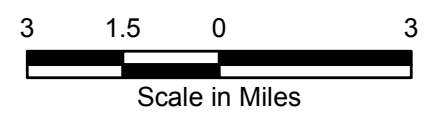
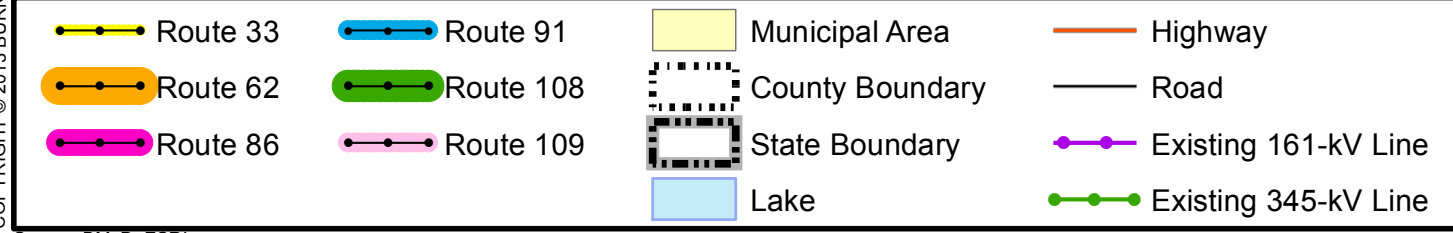
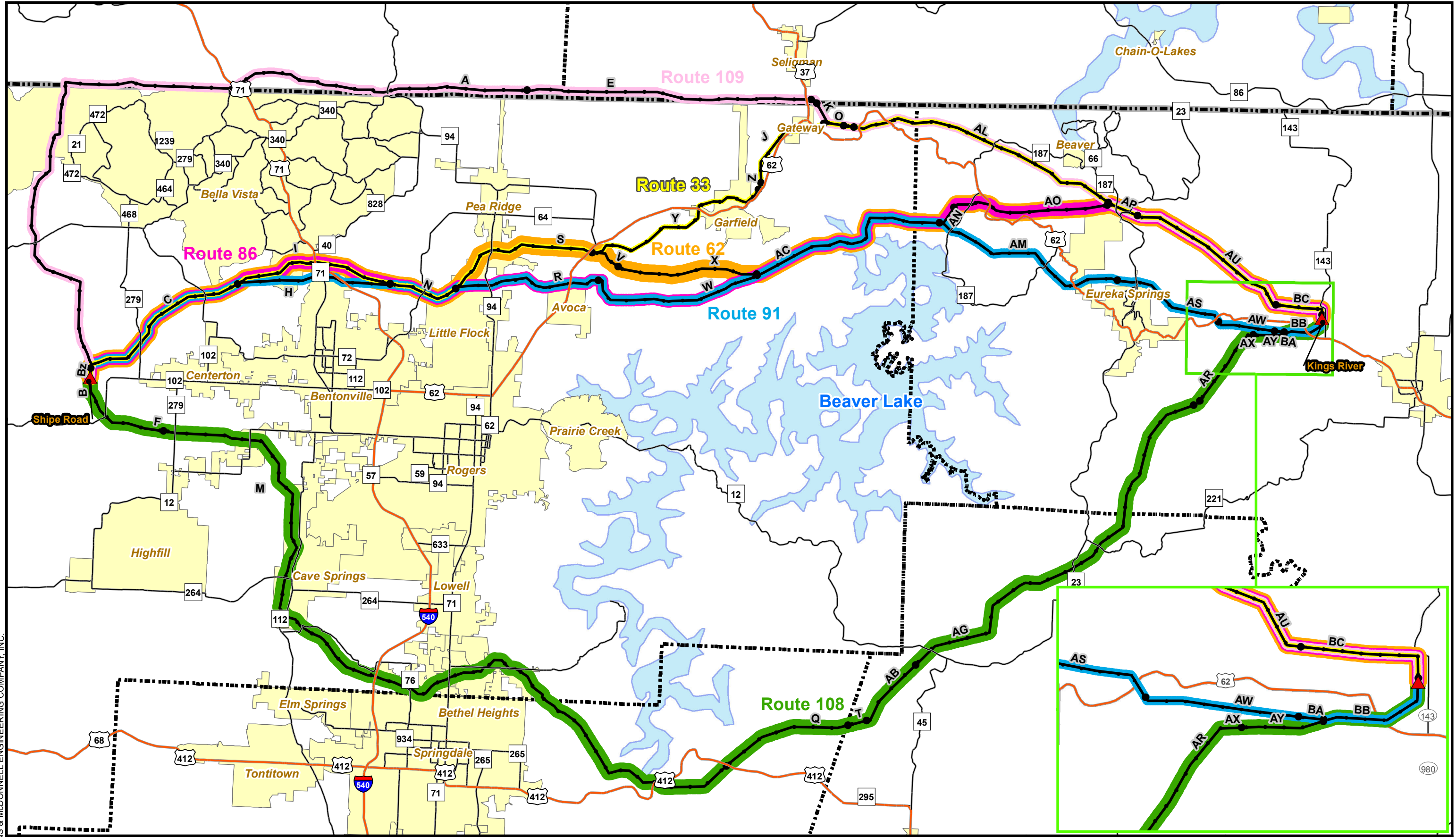


Exhibit 1
 Route Map of Alternate Routes
 Shipe Road to Kings River
 345 kV Transmission Line